










Appendix 'A': **Map 3**
GROWTH MANAGEMENT FRAMEWORK
REGIONAL GROWTH STRATEGY
BYLAW NO. 1615, 2011

- Legend**
-  Regional Urban Centre
 -  Urban Centre
 -  Rural Village Centre
 -  Urban Areas and Rural Village Areas
 -  Rural Areas
 -  Growth Containment Boundary
 -  Municipal and Electoral Area Boundary
 -  Highway
 -  Railway

0 1 2 3 4 5 10 Kilometers

This map is provided for reference purposes only and may be updated without requiring an amendment to the RGS

